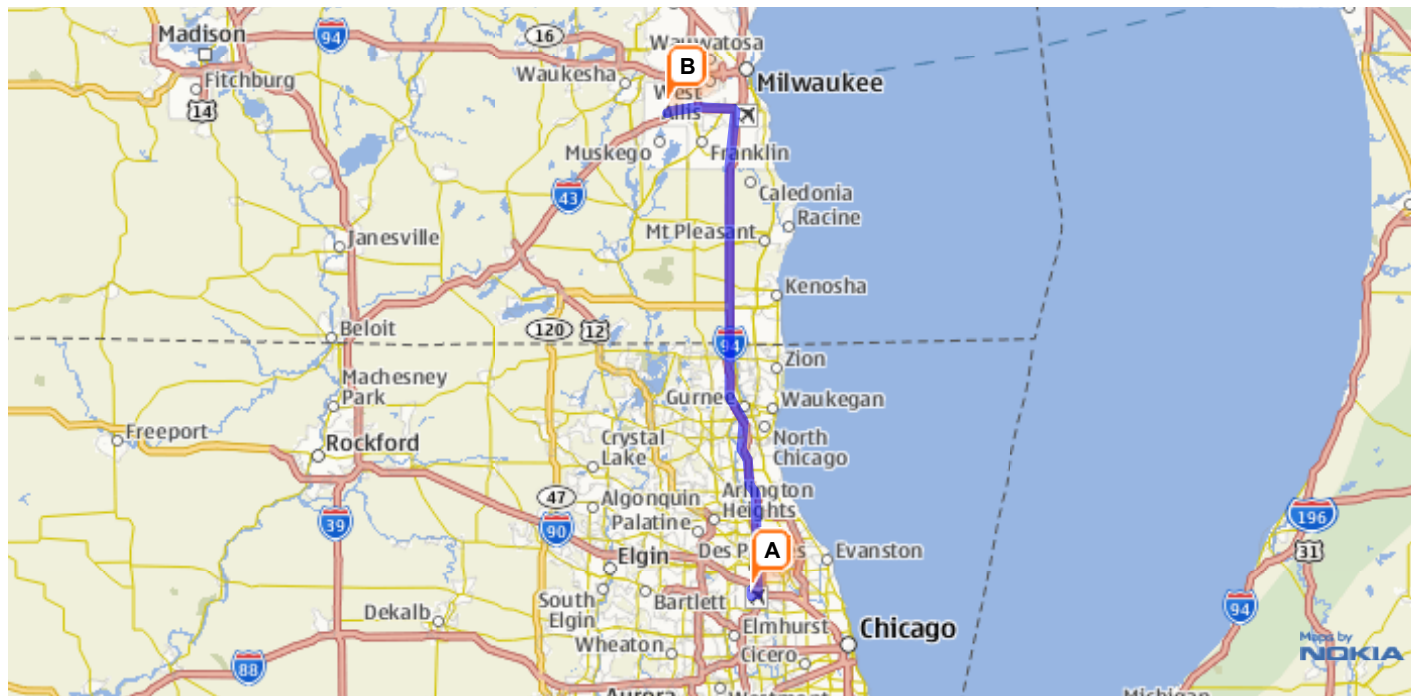




**A 10000 Bessie Coleman Dr, Chicago, IL 60666-5037**







**B 16550 W Stratton Dr, New Berlin, WI 53151-7301**

Total Distance: **83.76 miles** — Total Time: **1:32 h**



**A 10000 Bessie Coleman Dr, Chicago, IL 60666-5037**

- |    |   |                 |
|----|---|-----------------|
| 1. | Head toward <b>Schlitz Rd</b> on <b>Bessie Coleman Dr.</b>  | Go for 1.0 mi.  |
| 2. | Bear <b>right</b> onto <b>Zemke Blvd.</b>   | Go for 334 ft.  |
| 3. | Turn <b>right</b> onto <b>Mannheim Rd (US-12 E, US-45 S)</b> toward <b>I-90 Toll E/I-294 E/I-190/Ohare Int'l Airport/I-90/Chicago/I-294/Mannheim South.</b> | Go for 1.1 mi.  |
| 4. | Take ramp onto <b>I-190 E</b> toward <b>Chicago.</b>  | Go for 0.8 mi.  |
| 5. | Take exit <b>#1C/I-294 N/I-90 W/Rockford/Milwaukee</b> onto <b>Tri-State Tollway (I-294 N) (toll road)</b> toward <b>Milwaukee.</b>                         | Go for 37.1 mi. |
| 6. | Continue on <b>I-94 W.</b>  | Go for 33.3 mi. |

7.	 Take exit <b>#317/I-43 S/I-894-BYP/Madison/Fond du Lac</b> to the <b>left</b> onto <b>Airport Fwy (I-43 S, I-894 W)</b> .	Go for 5.2 mi.
8.	 Keep <b>left</b> onto <b>Rock Fwy (I-43 S)</b> at <b>exit #4</b> toward <b>US-45 S/Beloit</b> .	Go for 3.9 mi.
9.	 Take exit <b>#57/Cr-O/Moorland Rd</b> onto <b>S Moorland Rd (Cr-O N)</b> toward <b>Beloit Rd East</b> .	Go for 0.4 mi.
10.	 Turn <b>left</b> onto <b>W Beloit Rd</b> .	Go for 0.5 mi.
11.	 Turn <b>left</b> onto <b>S Emmer Dr</b> .	Go for 0.2 mi.
12.	 Turn <b>right</b> onto <b>W Stratton Dr</b> .	Go for 462 ft.
13.	Arrive at <b>W Stratton Dr</b> . The trip takes <b>83.8 mi and 1:32 h</b> .	
<b>B 16550 W Stratton Dr, New Berlin, WI 53151-7301</b>		

When using any driving directions or map, its a good idea to double check and make sure the road still exists, watch out for construction, and follow all traffic safety precautions. This is only to be used as an aid in planning